

The AER's Record of Site Condition

Jake Sherlock, Specialist, Remediation and Contamination

Daniel Pollard, Specialist, Remediation and Contamination

April 24, 2019

AER's Record of Site Condition (RoSC)

- 》 New RoSC form required for AER regulated activities
- 》 Replaces the existing Alberta Environment and Parks RoSC
- 》 Used with submissions related to contamination
- 》 Version 1 released March 11, 2019; future enhancements expected

Intent of the RoSC

- 》 Efficient
- 》 Structured data supports risk-based approach
- 》 Faster AER response
- 》 Contamination management
- 》 Track progress and demonstrate success
- 》 Future opportunities

Intent of the RoSC

- » This form is not intended to
- be cumbersome,
 - replace or limit reports,
 - dictate remediation,
 - approve guidelines, or
 - draw conclusions.

What's new

» Key elements:

- Site identification
- Stakeholders
- Guidelines
- Site setting / receptors
- Contaminant information
- Contamination areas
- Contamination management

» Signoff requirements

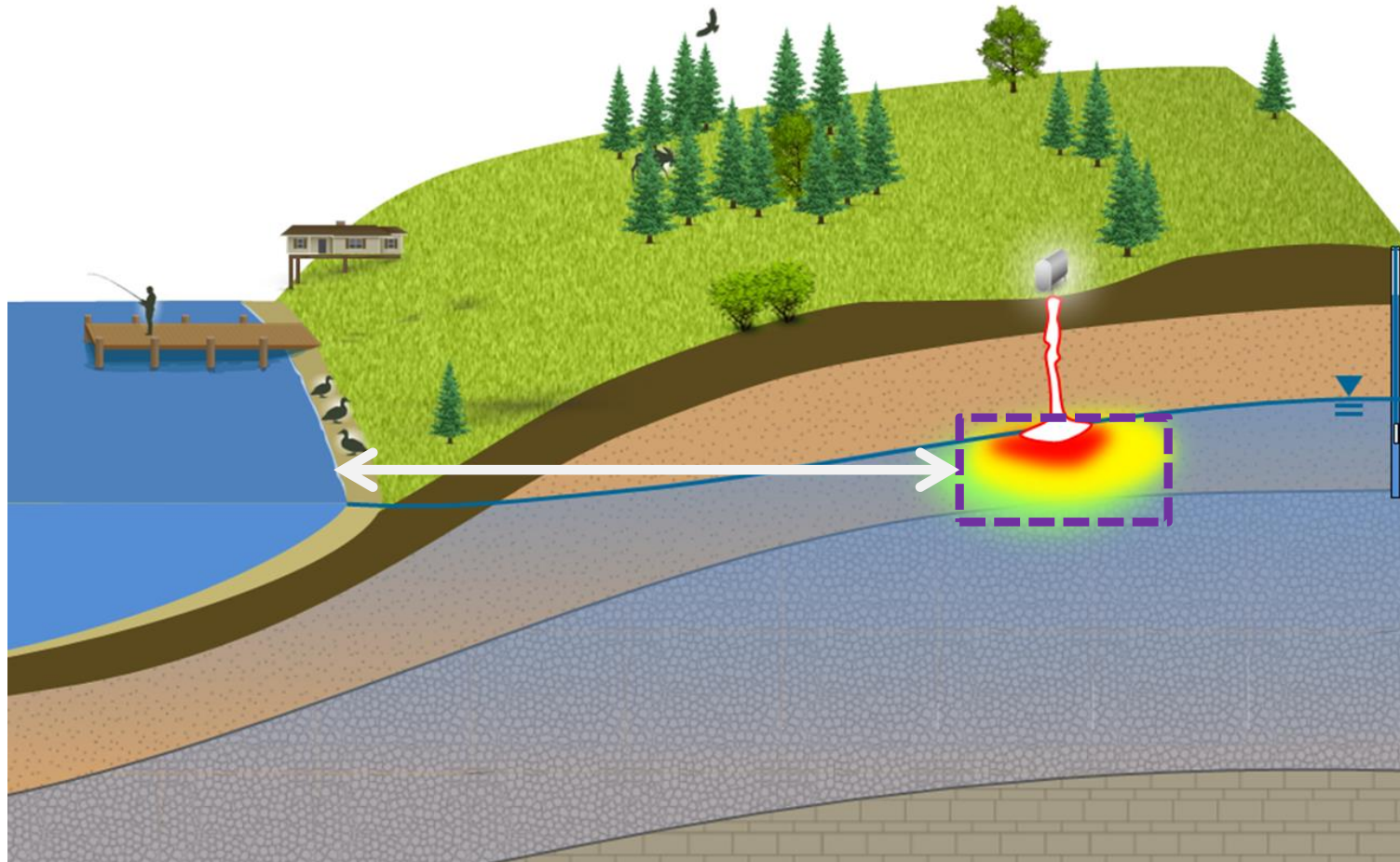
Form guidelines

- 》 RoSC form expands based on variables:
 - Is the site contaminated?
 - What guidelines are currently applied?
 - Are site-specific guidelines applied?

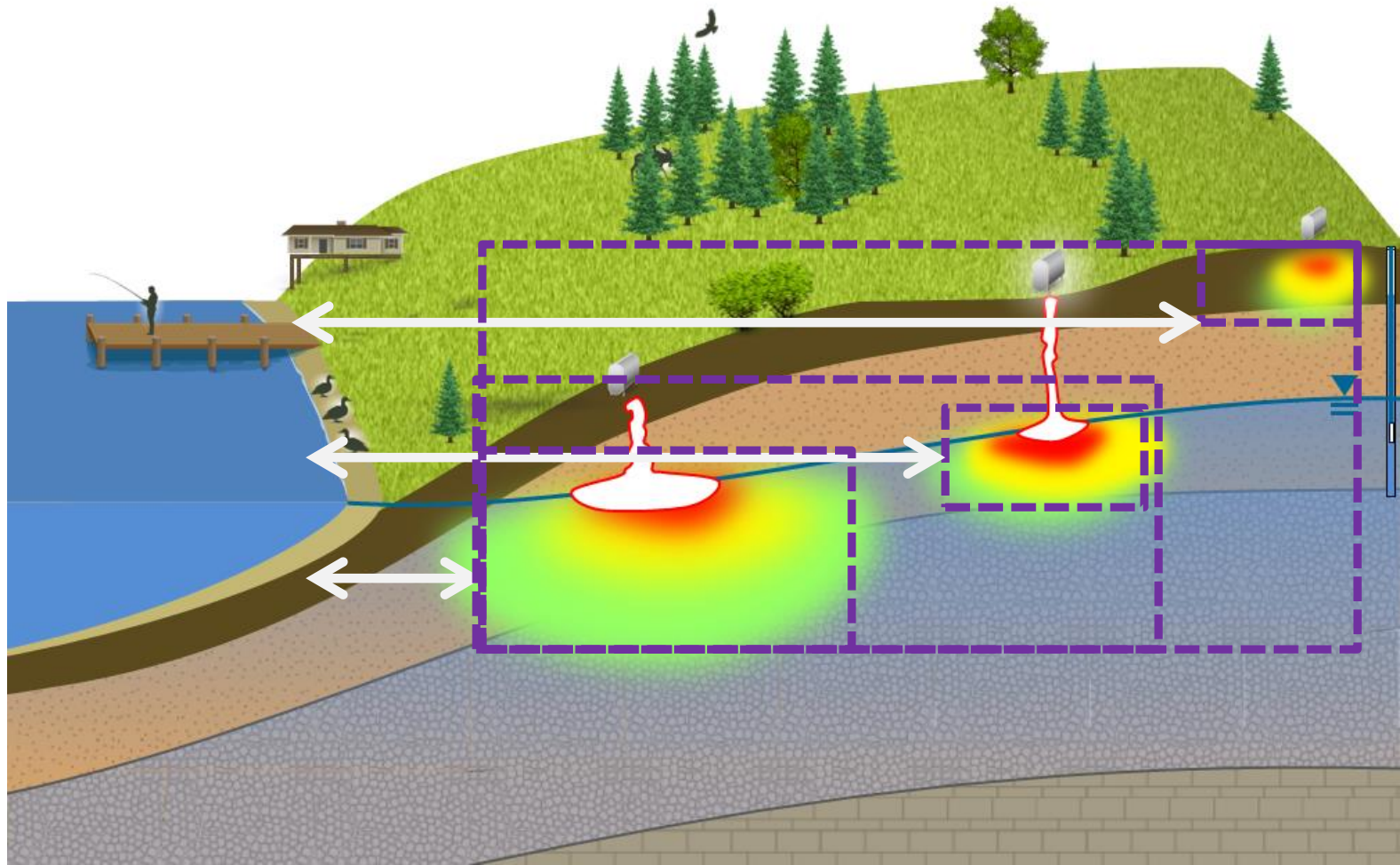
Contamination information

- 》 The RoSC requires the following:
- what contamination levels are detected at receptors,
 - the contaminated area dimensions,
 - the maximum concentrations of contaminants, and
 - background concentrations.

Detail: Contamination Areas



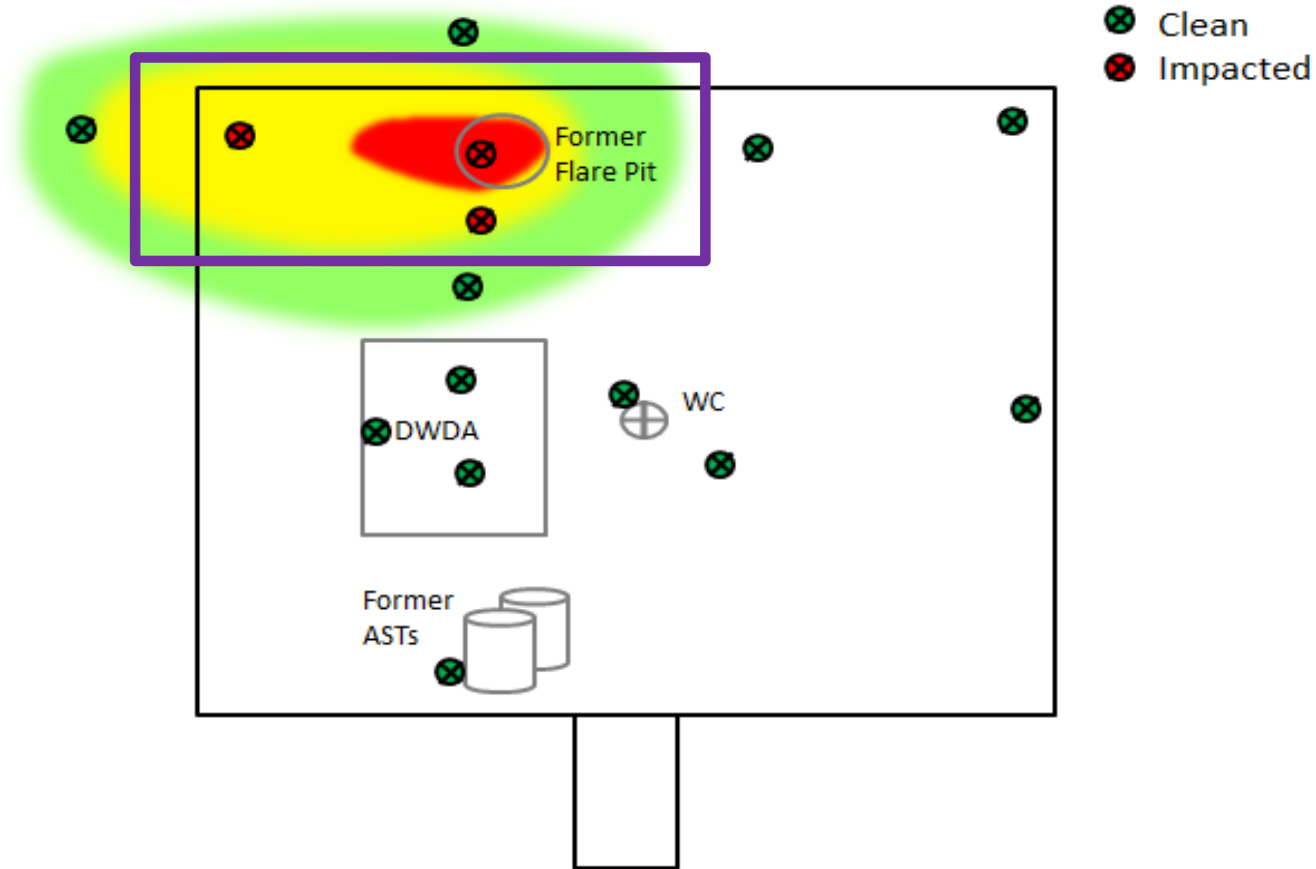
Detail: Contamination Areas



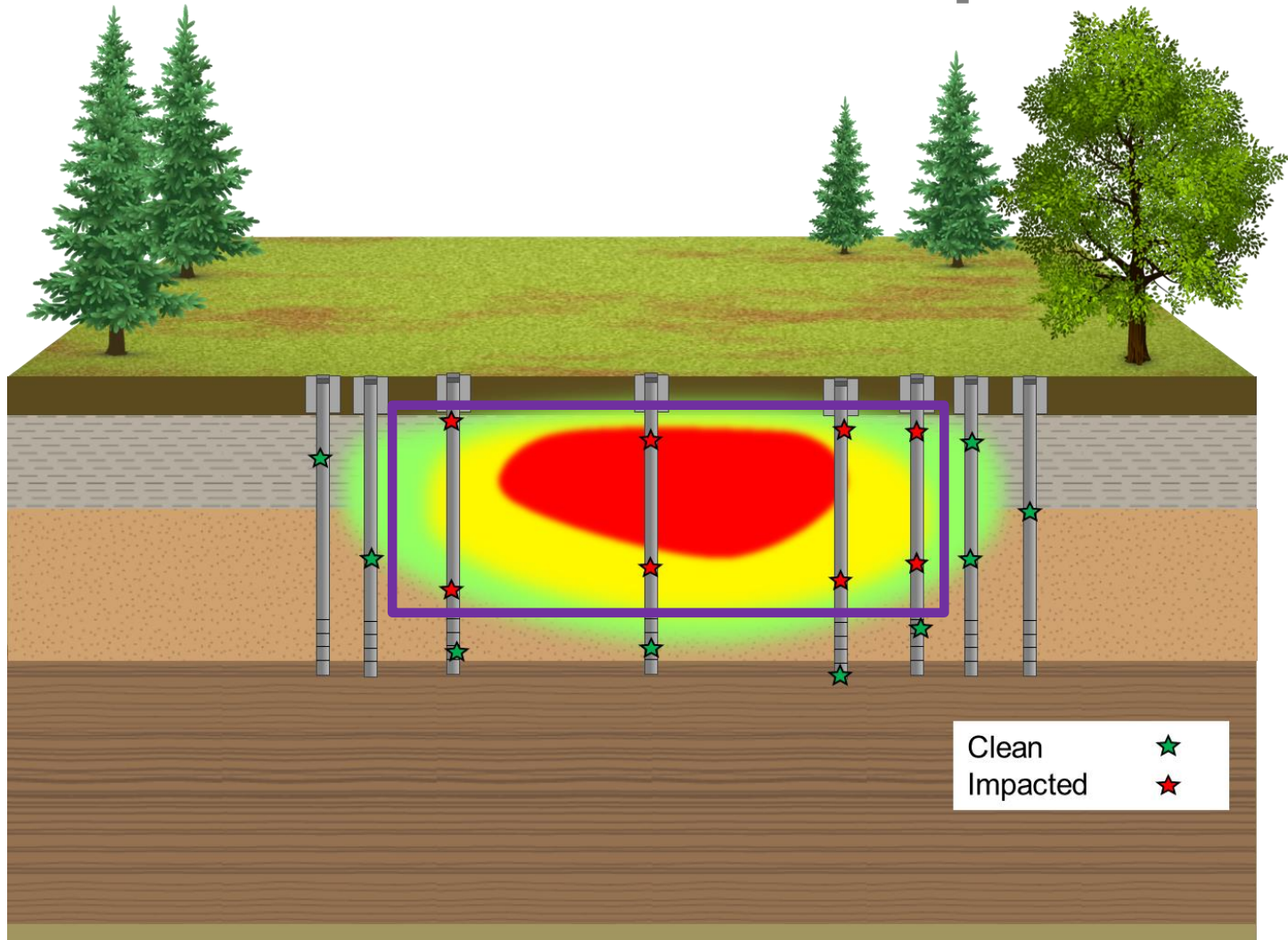
Contamination management

- 》 Contamination control
- 》 Characterization/delineation
- 》 Remediation plan
- 》 Risk management
- 》 Timelines

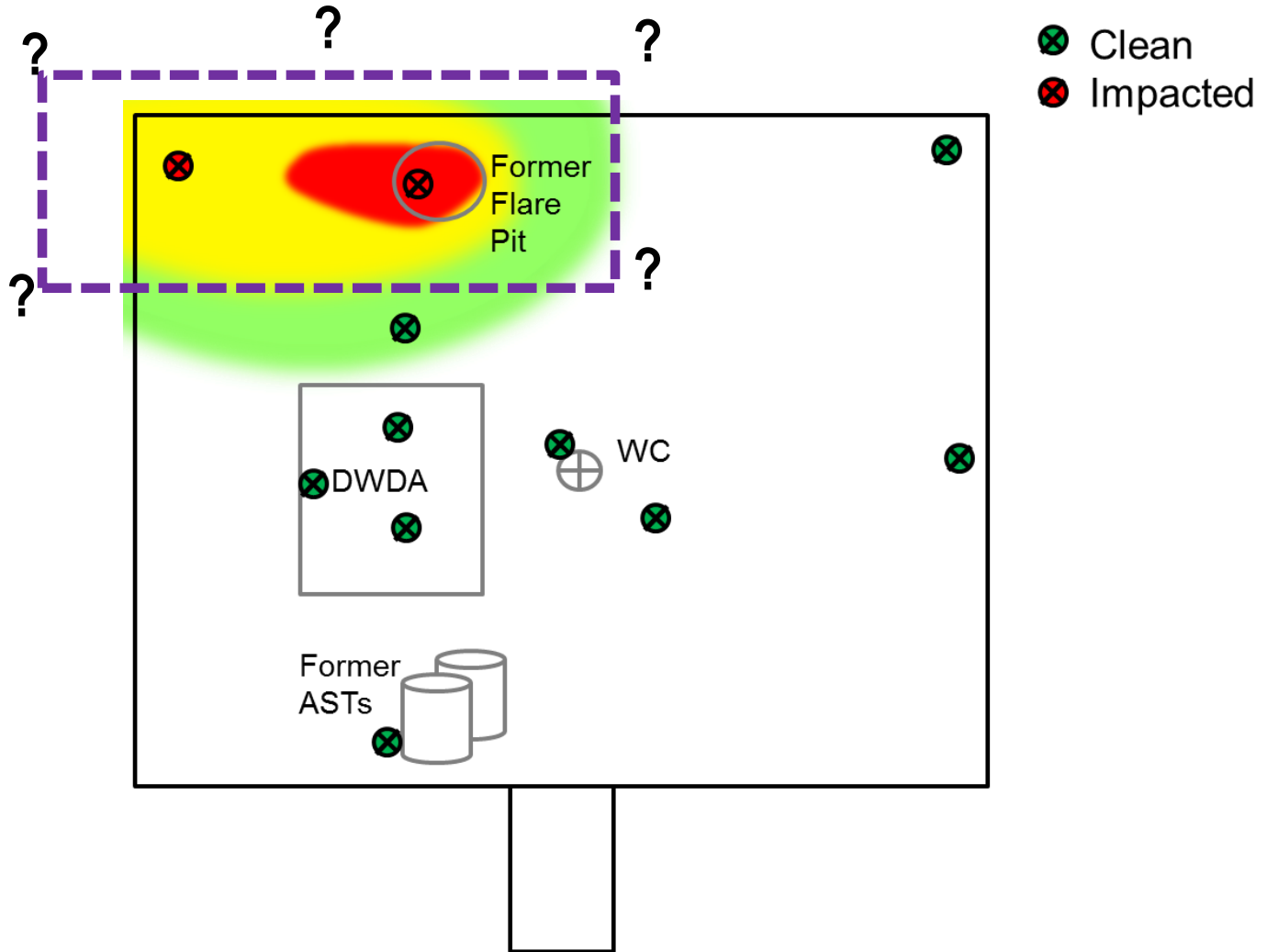
Delineation: Good to complete



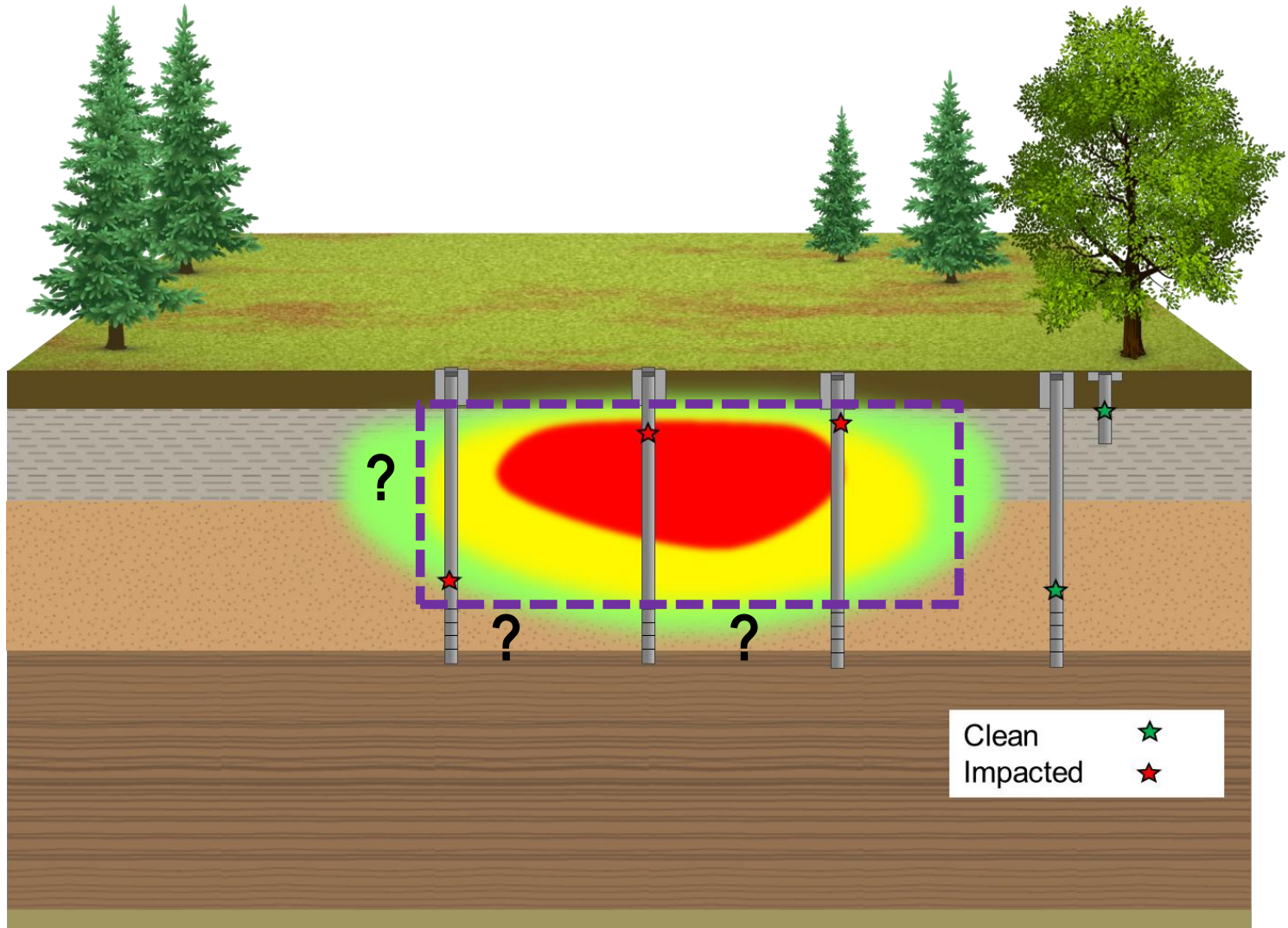
Delineation: Good to complete



Delineation: Pool



Delineation: Poor



Clean	★
Impacted	★

Declarations and signatures

- 》 Two digital signatures required on RoSC:
 - Environmental professional
 - Authorized representative
- 》 Content locking

Submitting the RoSC

- 》 Form located on aer.ca
- 》 To fill and complete:
 - Enable JavaScript
 - Save as a PDF
 - Follow naming convention
 - Submit form as an attachment with the report



Questions



A landscape photograph showing a dirt road winding through rolling hills. The foreground and middle ground are dominated by vibrant yellow fields, likely rapeseed, interspersed with green grass. The background shows more rolling hills under a bright blue sky with scattered white clouds. A large white arrow graphic points from the left towards the text.

Thank you